














Book Backdrops: Connecting Literature and Primary Sources






<p style="text-align: center;">Cover Image</p> 	<p>Title: Esperanza Rising</p> <p>Author: Pam Muñoz Ryan</p> <p>Grade Level(s): 5 through 9</p> <p>Topic: Wealthy family loses patriarch and emigrates to California to work as farm laborers during the Great Depression.</p>	<p>Genre: Historical Fiction</p> <p>Setting: 1930s Mexico California</p> <p>Themes/Subjects : Human rights Class divisions Migrant workers, farming Prejudice</p>
<p style="text-align: center;">Chart images are thumbnails. They are hyperlinked to the largest resolution images available for printing purposes. * denotes references from Expeditionary Learning</p>		
<h3>Mexico: Government and Revolution</h3>		
 <p style="text-align: center;">*</p>	<p>Title: Porfirio Díaz</p> <p>Creator(s): Soule, John P.</p> <p>Date Created/Published: between 1850 and 1880</p> <p>Book Notes: Díaz was the dictator in Mexico between 1877 and 1911.</p>	<p>http://www.loc.gov/pictures/item/2005683088/</p>
	<p>Title: Emilio Zapata</p> <p>Creator(s): Bain News Service, Publisher</p> <p>Date Created/Published: 1911</p> <p>Book Notes: Revolutionary leader of the peasants to reclaim land from rich landholders</p>	<p>http://www.loc.gov/pictures/item/ggb2005014910/</p>
	<p>Title: Gen. Zapata & staff</p> <p>Creator(s): Bain News Service, Publisher</p> <p>Date Created/Published: 1911</p> <p>Book Notes: Zapata led the peasants in revolt until 1919.</p>	<p>http://www.loc.gov/pictures/item/ggb2004001724/</p>

	<p>Title: Rebels beside stacks of rifles Date Created/Published: January 29, 1914 Book Notes: Land owners were not safe from peasant soldiers with guns.</p>	<p>http://www.loc.gov/pictures/item/2003655568/</p>
	<p>Title: Revel Infantry Column Date Created/Published: February 12, 1914</p>	<p>http://www.loc.gov/pictures/item/2003655588/</p>
	<p>Title: Mexico - part of Argumedeo's Force Halt Refugee Train near Torreon Creator(s): Bain News Service, Publisher Date Created/Published: 1911</p>	<p>http://www.loc.gov/pictures/item/ggb2004010215/</p>
	<p>Title: Villa's cavalry guarding supply train Creator(s): Bain News Service, Publisher Date Created/Published: 1914 Book Notes: Pancho Villa was another leader of the Mexican peasant revolt</p>	<p>http://www.loc.gov/pictures/item/ggb2005016046/</p>
	<p>Title: Houses destroyed by hand grenades, Lerdo Creator(s): Bain News Service, Publisher Date Created/Published: between ca. 1910 and ca. 1915</p>	<p>http://www.loc.gov/pictures/item/ggb2005016114/</p>
	<p>Title: Mexico City - In line for Red Cross soup Creator(s): Bain News Service, Publisher Date Created/Published: 1915</p>	<p>http://www.loc.gov/pictures/item/ggb2005019810/</p>
 <p style="text-align: center;">*</p>	<p>Title: Gen. Alvara Obregon Creator(s): Bain News Service, Publisher Book Notes: Obregon fought in the Revolution and was president of Mexico in the early 1920s. He was assassinated in 1928.</p>	<p>http://www.loc.gov/pictures/item/ggb2006000915/</p>

	<p>Title: The Uprising Creator(s): Diego Rivera Date Created/Published: 1931 Book Notes: This mural and accompanying narrative by MOMA relate to the workers' strikes of the 1920s and 1930s in Latin America and California.</p>	<p>http://www.moma.org/interactives/exhibitions/2011/rivera/content/mural/uprising/detail.php</p>
<h2>Mexico: Neighbor to the South</h2>		
	<p>Title: A new map of our country, present and prospective Creator(s): Gaston & Johnson Date Created/Published: 1856 Book Notes: After the U.S. defeated the Mexicans in a war in the mid 1800s, the U.S. paid Mexico over 13 million dollars for land. This map shows U.S. and Mexican state boundaries as they existed in 1856. Aguas Calientes is visible in southern Zacatecas.</p>	<p>http://hdl.loc.gov/loc.gmd/g3700.ct003419 This map may be printed out or used electronically. Its actual size is over 4 feet by nearly 5 feet, and it can be printed out using instructions here.</p>
	<p>Title: Mexican emigrating to U.S. Collection: Bain Collection Date Created/Published: 1912 Book Notes: Many traveled north seeking better living conditions during the Mexican Revolution</p>	<p>http://www.loc.gov/pictures/item/89713363/</p>
	<p>Title: Mexican refugees walking under guard of a U.S. soldier along a street in San Diego Creator(s): [Unknown] Date Created/Published: July 25, 1913 Rights: San Diego Historical Society</p>	<p>http://content.cdlib.org/ark:/13030/kt2f59p971/?order=1</p>
	<p>Title: Search for arms, Mexican border Creator(s): Bain News Service, Publisher Date Created/Published: between 1910 and 1915</p>	<p>http://www.loc.gov/pictures/item/ggb2005015276/</p>

	<p>Title: Refugees crossing (Rio Grande?) river by horse Date Created/Published: January 29, 1914</p>	<p>http://www.loc.gov/pictures/item/2003655576</p>
	<p>Title: Cavalry Patrol at the mouth of the Rio Grande River Creator(s): Runyon, Robert, 1881-1968</p>	<p>http://hdl.loc.gov/loc.award/txurunya.00616</p>
	<p>Title: Inspecting a freight train from Mexico for smuggled immigrants. Creator(s): Lange, Dorothea Date Created/Published: June, 1938 Book Notes: Mexicans needed to have a signed employment contract to enter the U.S. legally.</p>	<p>http://www.loc.gov/pictures/item/fsa2000001738/PP/</p>
	<p>Title: Important historical events which have made Los Angeles' growth possible Creator(s): Eddy, Gerald A. Date Created/Published: 1929, published by Frank L. Meline, Inc. Book Notes: This map shows the terrain around Los Angeles and the San Joaquin Valley, as well as the train routes.</p>	<p>http://www.loc.gov/item/2006626013</p>
 <p style="text-align: center;">*</p>	<p>Title: American and Mexican soldiers guarding International Street in Ambos Nogales. Creator: United States Army? Date Created/Published: Between 1910 and 1920?</p>	<p>http://en.wikipedia.org/wiki/File:Nogales_Arizona_1910-1920.jpg</p>
 <p style="text-align: center;">*</p>	<p>Title: U.S. and Mexico state line Creator: Osbon, Cal Date Created: December 22, 1915</p>	<p>http://archives.getty.edu:30008/getty_images/digitalresources/mexico/jpegs/mex202.jpg</p>
<p>Mexico: Rich Versus Poor</p>		

	<p>Title: Mexican family and one room house Date Created/Published: May 8, 1912</p>	<p>http://www.loc.gov/pictures/item/2002709511/</p>
	<p>Title: Mexico – planter’s residence Creator(s): A. Briquel Date Created/Published: Between 1880 and 1900 Book Notes: Esperanza’s father was a planter</p>	<p>http://www.loc.gov/pictures/item/2013645873/</p>
	<p>Title: Interior of rich man’s home, Mexico Collection: Carpenter Collection Date Created/Published: Between 1910 and 1925 Book Notes: Esperanza’s father owned a lot of land and was wealthy</p>	<p>http://www.loc.gov/pictures/item/90712825/</p>
	<p>Title: Mexico – Aguascalientes Hot Baths Collection: Frank and Frances Carpenter Collection Date Created/Published: Between 1900 and 1924?</p>	<p>http://www.loc.gov/pictures/item/2013645872/</p>
	<p>Title: The Pool, Aguas Calientes Creator(s): Jackson, William Henry Date Created/Published: Between 1884 and 1900 Book Notes: Aguas Calientes town name</p>	<p>http://www.loc.gov/pictures/item/det1994000025/PP/</p>
	<p>Title: The Alameda, Aguascalientes Creator(s): Jackson, William Henry Date Created/Published: Between 1880 and 1897 Book Notes: Esperanza lived on a farm near Aguascalientes</p>	<p>http://www.loc.gov/pictures/item/det1994023620/PP/</p>
	<p>Title: Mexico, street scenes, cargadores Creator(s): Jackson, William Henry Date Created/Published: Between 1880 and 1897 Book Notes: The poor serve the needs of the rich</p>	<p>http://www.loc.gov/pictures/item/det1994023682/PP/</p>
	<p>Title: Plaza, Zacatecas Creator(s): Bain News Service, Publisher Date Created/Published: no date recorded Book Notes: Esperanza boarded the train in Zacatecas</p>	<p>http://www.loc.gov/pictures/item/ggb2004008723/</p>

	<p>Title: Vendors selling fruits and vegetables at a market in Mexico Date Created/Published: Between 1900 and 1930 Book Notes: Compare with Zacatecas mart</p>	<p>http://www.loc.gov/pictures/item/2006683816/</p>
	<p>Title: Interior of Food Market, Zacatecas, Mexico Creator(s): Waite, Charles Betts Date Created/Published: 1904 Book Notes: Why are these markets so different?</p>	<p>http://www.loc.gov/pictures/item/95511764/</p>
	<p>Title: Senor Don Manuel Tellez, Charge de Affairs of Mexico, Madame Tellez and little Emily National Photo Company Collection Date Created/Published: December 26, 1923 Book Notes: Was this little girl's life like Esperanza's or Miguel's?</p>	<p>http://www.loc.gov/pictures/item/92517020/</p>
	<p>Title: Two native children posed, standing, full-length, facing front, Mexico Creator(s): Downing, Eugenio B. Date Created/Published: between 1890 and 1923</p>	<p>http://www.loc.gov/pictures/item/90708391/</p>
	<p>Title: Natives shelling corn, Guadalajara, Mexico Creator(s): None cited Date Created/Published: c1903 Book Notes: What kinds of jobs did the laborers on Esperanza's father ranch have?</p>	<p>http://www.loc.gov/pictures/item/98513251/</p>